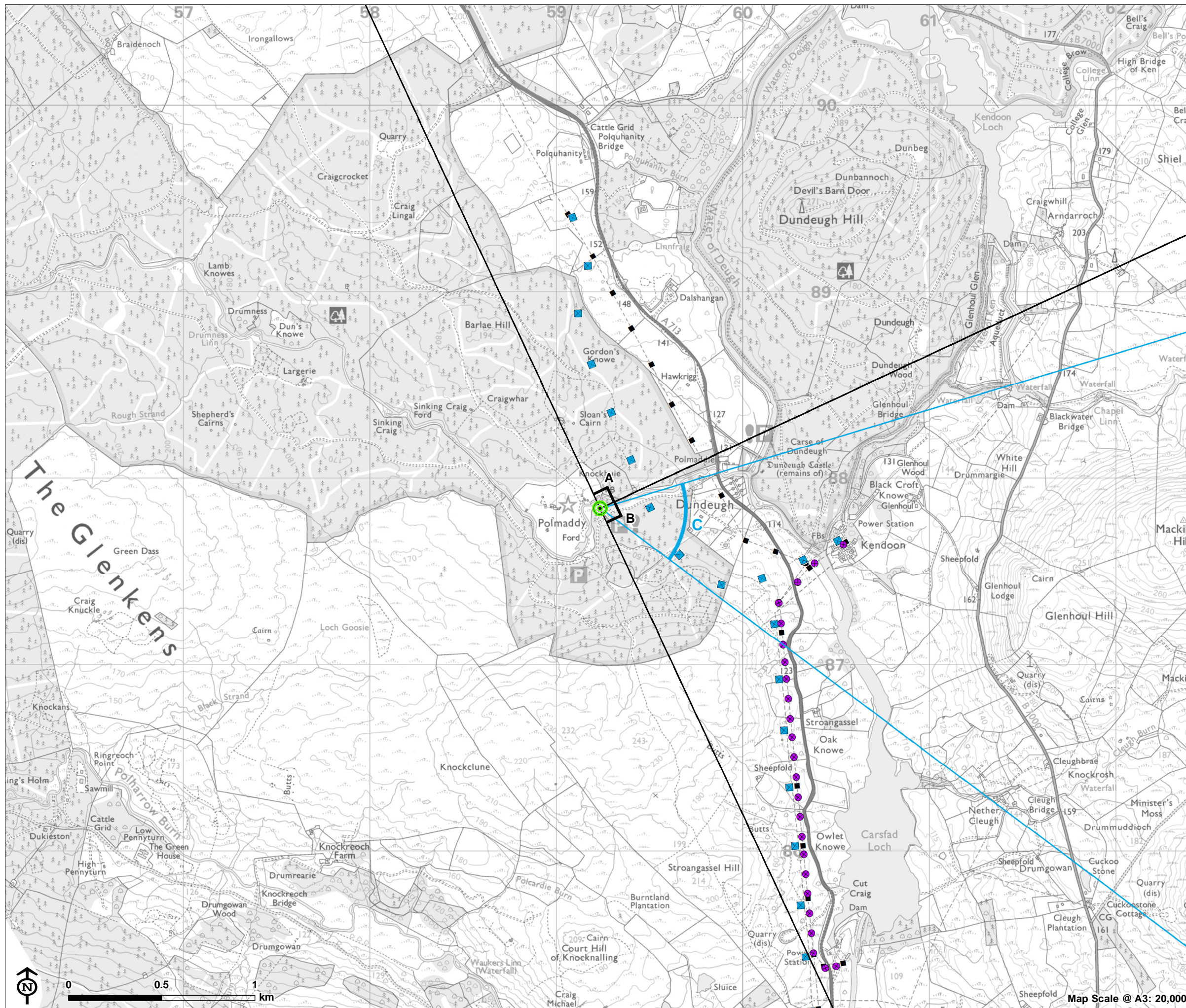


Figure 7.23.1: Viewpoint 3  
Polmaddy settlement

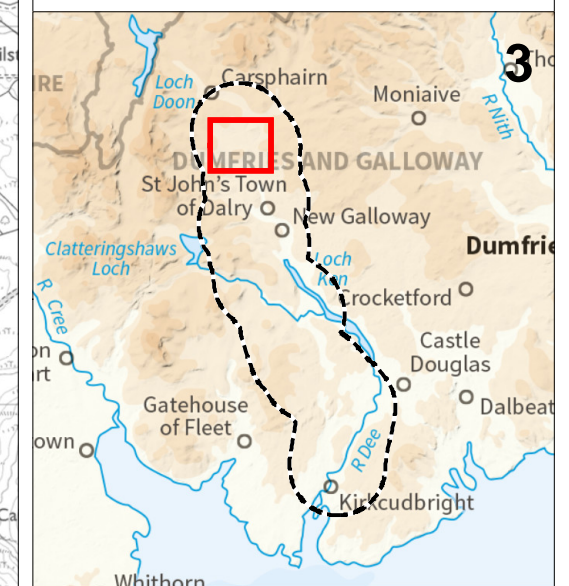


Overhead line infrastructure

- Polquhanity to Glenlee via Kendoon (steel lattice tower)
- Carsfad to Kendoon (wood pole)
- Existing tower for removal
- Viewpoint
- ∨ 90° field of view
- ∨ 53.5° field of view

Distance to Nearest Tower from each connection:

- N or R Tower for Removal: 0.61km
- P - G: 0.27km
- C - K: 1.08km

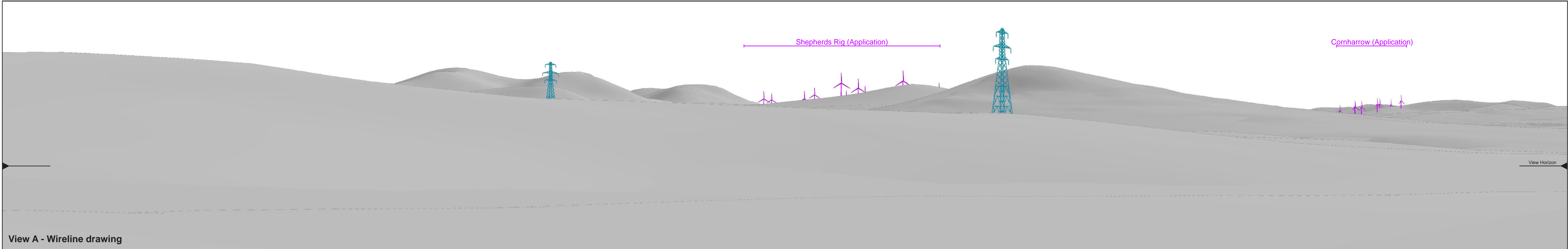






View A - Baseline photograph

This image provides landscape and visual context only



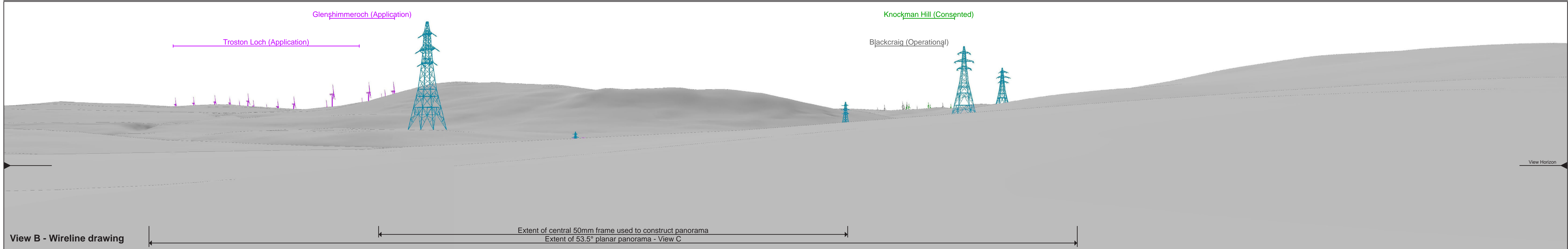
View A - Wireline drawing

|                                 |  |                                 |  |
|---------------------------------|--|---------------------------------|--|
| OS reference: 259233 E 587841 N | Horizontal field of view: 90° (cylindrical projection) | Camera: Nikon D750              | Line Route key: <a href="#">Polquhanity to Glenlee</a> |
| AOD: 134 m                      | Principal distance: 522 mm                             | Lens: Nikkor AF 50mm f/1.8D     | <a href="#">Carsfad to Kendoon</a>                     |
| Direction of view: 20°          | Paper size: 841 x 297 mm (half A1)                     | Camera height: 1.5 m AGL        |  |
|                                 | Correct printed image size: 820 x 260 mm               | Date and time: 20/06/2017 08:55 |  |

Figure: 7.23.2

Viewpoint 3: Polmaddy settlement





OS reference: 259233 E 587841 N  
 AOD: 134 m  
 Direction of view: 110°


Horizontal field of view: 90° (cylindrical projection)  
 Principal distance: 522 mm  
 Paper size: 841 x 297 mm (half A1)  
 Correct printed image size: 820 x 260 mm

Camera: Nikon D750  
 Lens: Nikkor AF 50mm f/1.8D  
 Camera height: 1.5 m AGL  
 Date and time: 20/06/2017 08:55

Line Route key: Polquhanity to Glenlee  
 Carsfad to Kendoon

Figure: 7.23.3  
 Viewpoint 3: Polmaddy settlement





View C - Wireline drawing

View flat at a comfortable arm's length

|                                 |   |                                 |  |
|---------------------------------|---|---------------------------------|--|
| OS reference: 259233 E 587841 N | Horizontal field of view: 53.5° (planar projection) | Camera: Nikon D750              | Line Route key: Polquhanity to Glenlee |
| AOD: 134 m                      | Principal distance: 812.5 mm                        | Lens: Nikkor AF 50mm f/1.8D     | Carsfad to Kendoon                     |
| Direction of view: 100°         | Paper size: 841 x 297 mm (half A1)                  | Camera height: 1.5 m AGL        |  |
|                                 | Correct printed image size: 820 x 260 mm            | Date and time: 20/06/2017 08:55 |  |

**Figure: 7.23.4**  
Viewpoint 3: Polmaddy settlement





View C - Photomontage

View flat at a comfortable arm's length

|                    |                   |                             |                           |                |                       |
|--------------------|-------------------|-----------------------------|---------------------------|----------------|-----------------------|
| OS reference:      | 259233 E 587841 N | Horizontal field of view:   | 53.5° (planar projection) | Camera:        | Nikon D750            |
| AOD:               | 134 m             | Principal distance:         | 812.5 mm                  | Lens:          | Nikkor AF 50mm f/1.8D |
| Direction of view: | 100°              | Paper size:                 | 841 x 297 mm (half A1)    | Camera height: | 1.5 m AGL             |
|                    |                   | Correct printed image size: | 820 x 260 mm              | Date and time: | 20/06/2017 08:55      |

Figure: 7.23.5  
Viewpoint 3: Polmaddy settlement